

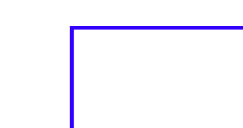








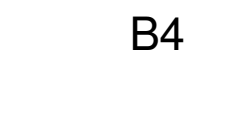



**PEEL-HARVEY  
COASTAL CATCHMENT  
SOIL-LANDSCAPE MAP**

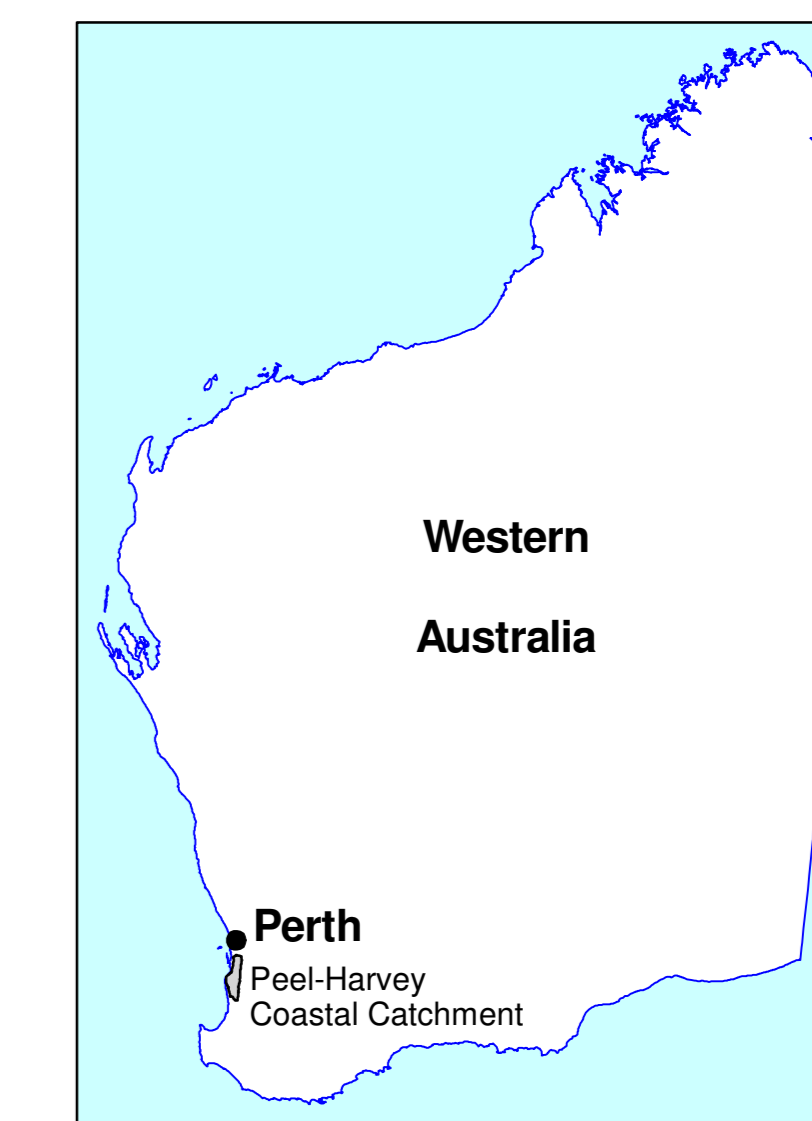
Sheet 3 of 3

**Legend**

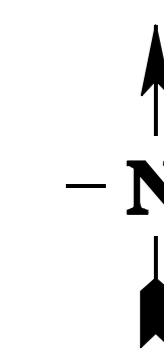
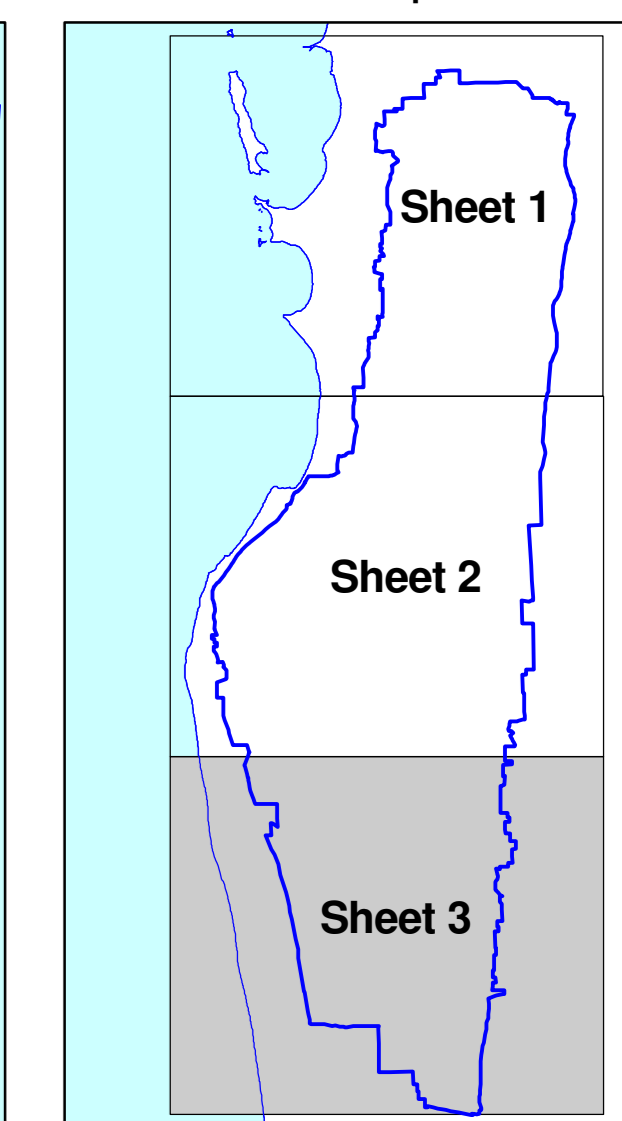
-  Local road
-  Major road
-  Peel-Harvey Coast Plain Catchment boundary
-  Local Government boundary
-  Cadastral parcel boundary
-  Reserve
-  Quindalup System
-  Vasse System
-  Spearwood System
-  Bassendean System
-  Pinjarra System
-  Forrestdfield System
-  Murray Valleys System

B4 Soil-landscape map unit symbol  
(For key to symbols see the accompanying soil-landscape map units table)

Location map



Index to Map Sheets



REFERENCE  
Projection: Transverse Mercator  
Datum: Geocentric Datum of Australia 1994  
Grid: Map Grid of Australia 1994 zone 50  
Source data: Soil-landscape mapping with land capability attribution from DAFWA soil-landscape mapping database, June 2015.  
Road network and cadastral boundaries supplied by Landgate, 2014.  
Date: June 2015  
Job No: 2015017

