














**PEEL-HARVEY COASTAL CATCHMENT
SOIL-LANDSCAPE MAP**

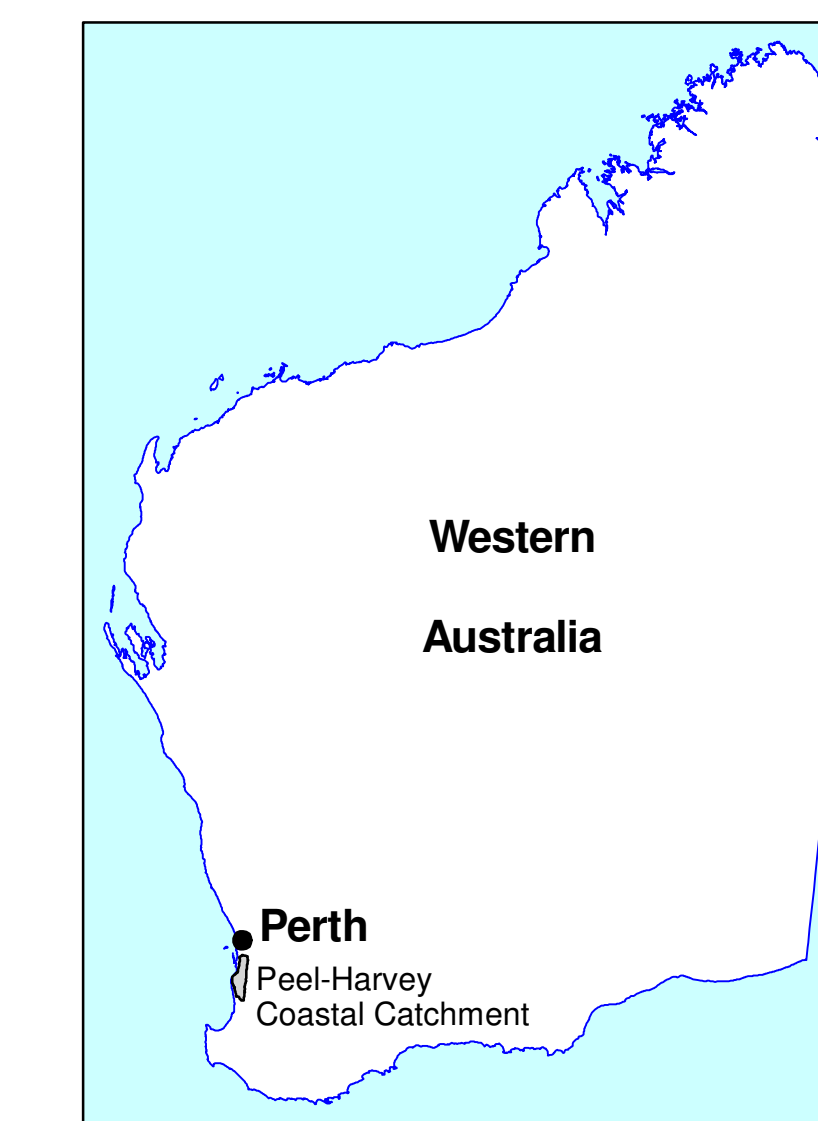
Sheet 2 of 3

Legend

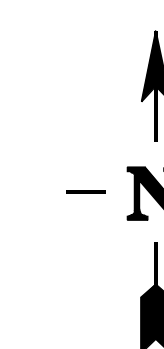
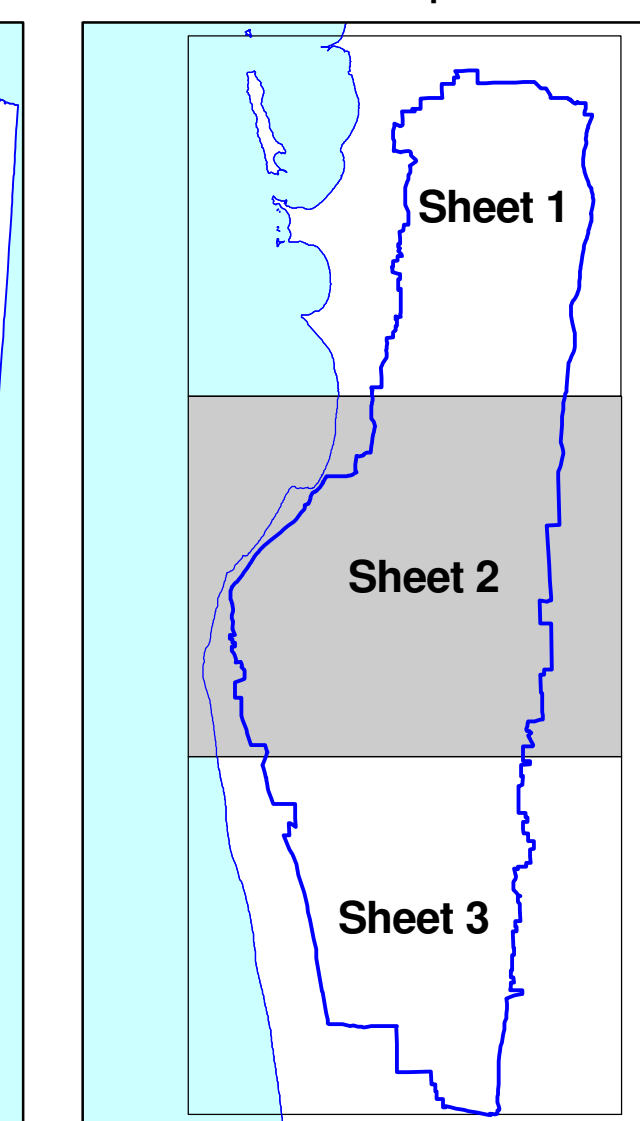
-  Local road
-  Major road
-  Peel-Harvey Coast Plain Catchment boundary
-  Local Government boundary
-  Cadastral parcel boundary
-  Reserve
-  Quindalup System
-  Vasse System
-  Spearwood System
-  Bassendean System
-  Pinjarra System
-  Forrestfield System
-  Murray Valleys System

B4 Soil-landscape map unit symbol
(For key to symbols see the accompanying soil-landscape map units table)

Location map



Index to Map Sheets



REFERENCE
 Projection: Transverse Mercator
 Datum: Geocentric Datum of Australia 1994
 Grid: Map Grid of Australia 1994 zone 50
 Source data: Soil-landscape mapping with land capability attribution from DAFWA soil-landscape mapping database, June 2015.
 Road network and cadastral boundaries supplied by Landgate, 2014.
 Date: June 2015
 Job No: 2015017

